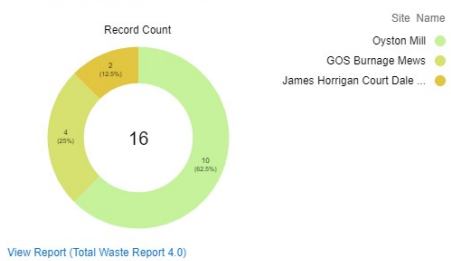


## WASTE MANAGEMENT REPORT

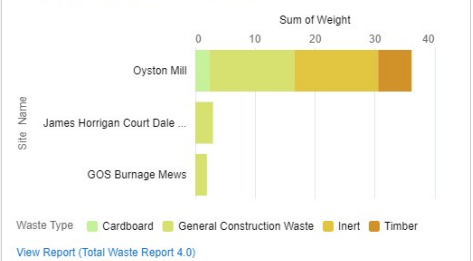
Total Jobs Collected Grouped by Site



Total Weight Grouped by Site




Total Weight Grouped by Waste Type



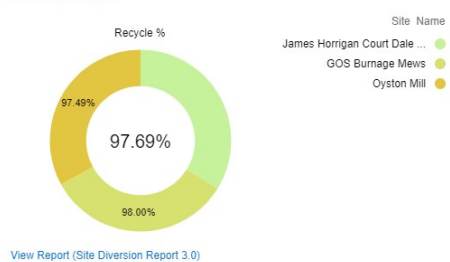
Diversion from Landfill Summary

Site Name ↑	Sum of Weight	Sum of Re-use	Sum of Recycle	Sum of Recover	Sum of Energy	Sum of Landfill	Sum of Diversion
GOS Burnage Mews	1.94	0.00	1.90	0.00	0.04	0.00	1.94
James Horrigan Court Dale Acre Drive Bootle L30 2RZ	2.96	0.00	2.96	0.00	0.00	0.00	2.96
Oyston Mill	36.18	0.00	35.27	0.00	0.91	0.00	36.18

Average Re-use



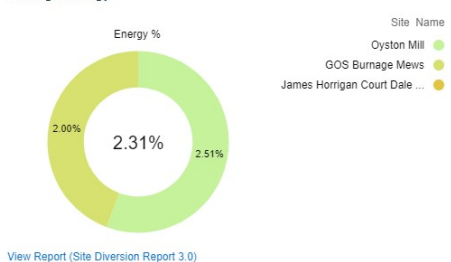
Average Recycle



Average Recovery



Average Energy



Average Landfill



Average Diversion From Landfill

